




SHEET 1044
COMPUTER FILE
SMVHOLD.DWG

TOPOGRAPHIC MAP
SANTA MARIA VALLEY
SANTA BARBARA COUNTY, CALIFORNIA
AUGUST, 1992 - NOVEMBER, 1993



- NOTES:
1. SEE SHEET 1 FOR SHEET INDEX DIAGRAM.
2. SEE SHEET 2 FOR CONTROL POINTS AND CONTROL NOTES.
3. HORIZONTAL DATUM: CGD ZONE 14, 1940 1983
VERTICAL DATUM: NAVD 1983
4. CONTOUR INTERVAL: 2 FT.
5. DATES OF PHOTOGRAPHY: OCTOBER 17, 1992

PREPARED UNDER THE DIRECTION OF:
MARK LLOYD
P.L.S. 2470
DATE

BARREN F. WAGNER
P.E. C23111
DATE

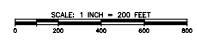


Pennfield & Smith
ENGINEERS - SURVEYORS
111 E. JACKSON ST. SANTA BARBARA, CALIF. 93101
TEL: 338-1100 FAX: 338-1102
MAILING ADDRESS: P.O. BOX 98 (93102)

W.D. 10358.02
FILE: 10358M04

toowillinc
301 MISSION STREET, SUITE 300
SAN FRANCISCO, CA 94109
(415) 243-4264

JOB 4109-01



G03	H03	J03
G04	H04	J04
G05	H05	J05

